





SALE PLAN

LLOYD HEIGHTS, STAGE 6
DEAKIN AVENUE, NSW

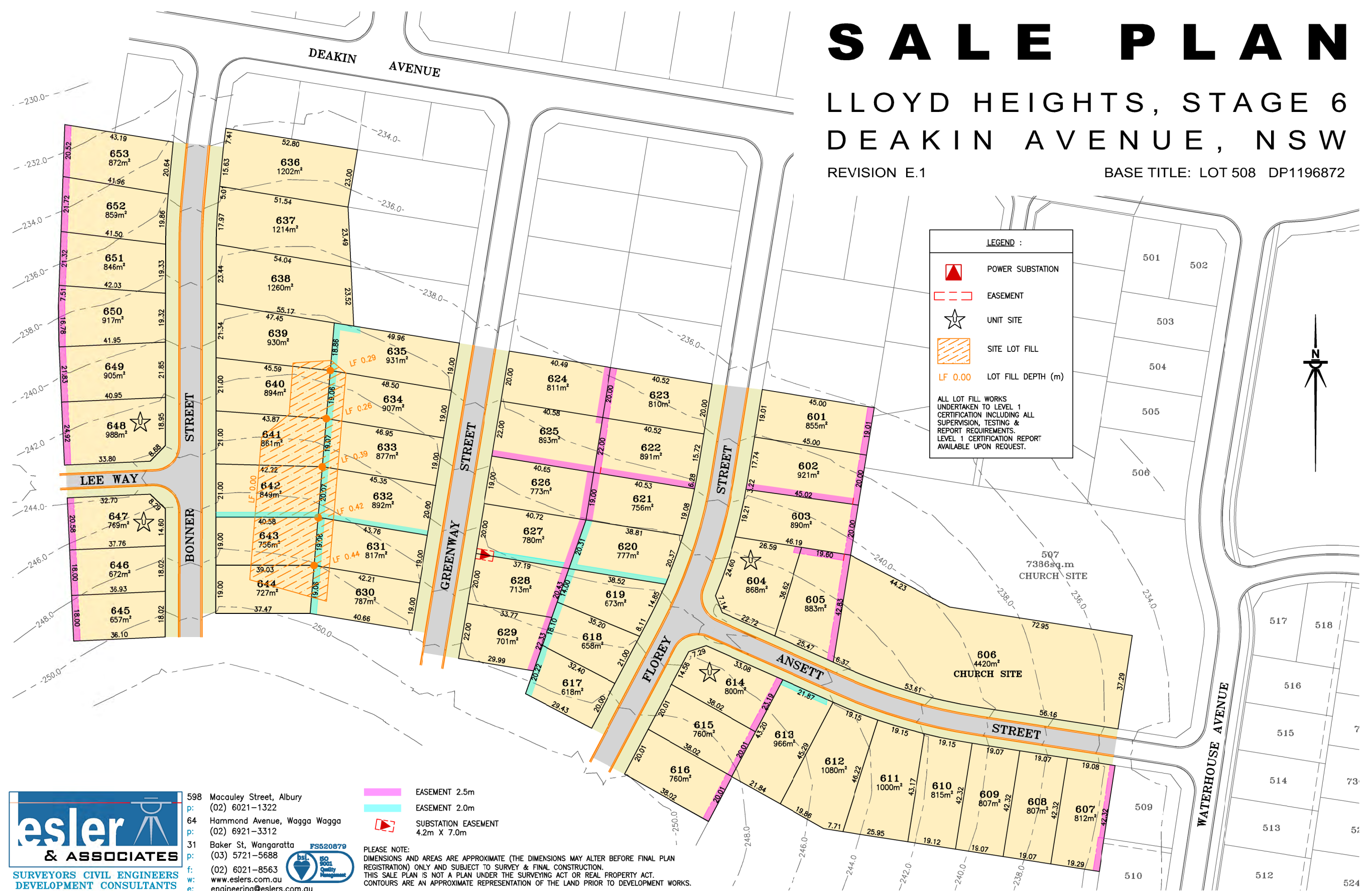
REVISION E.1

BASE TITLE: LOT 508 DP1196872

LEGEND :

-  POWER SUBSTATION
-  EASEMENT
-  UNIT SITE
-  SITE LOT FILL
- LF 0.00 LOT FILL DEPTH (m)

ALL LOT FILL WORKS UNDERTAKEN TO LEVEL 1 CERTIFICATION INCLUDING ALL SUPERVISION, TESTING & REPORT REQUIREMENTS. LEVEL 1 CERTIFICATION REPORT AVAILABLE UPON REQUEST.



esler & ASSOCIATES
SURVEYORS CIVIL ENGINEERS DEVELOPMENT CONSULTANTS

598 Macauley Street, Albury
p: (02) 6021-1322


64 Hammond Avenue, Wagga Wagga
p: (02) 6921-3312


31 Baker St, Wangaratta
p: (03) 5721-5688


f: (02) 6021-8563
w: www.eslers.com.au
e: engineering@eslers.com.au

FS520879

ISO 9001 Quality Management

 EASEMENT 2.5m

 EASEMENT 2.0m

 SUBSTATION EASEMENT 4.2m X 7.0m

PLEASE NOTE:
DIMENSIONS AND AREAS ARE APPROXIMATE (THE DIMENSIONS MAY ALTER BEFORE FINAL PLAN REGISTRATION) ONLY AND SUBJECT TO SURVEY & FINAL CONSTRUCTION.
THIS SALE PLAN IS NOT A PLAN UNDER THE SURVEYING ACT OR REAL PROPERTY ACT.
CONTOURS ARE AN APPROXIMATE REPRESENTATION OF THE LAND PRIOR TO DEVELOPMENT WORKS.

SCALE 1:750 @ A1, 1:1500 @ A3